

**Speed Indicator Devices Data Report – March 2023**

	Village	Sign Number	Location of SID & Direction of Vehicles	Speed Limit (MPH)	Average Speed (MPH)	V85 (MPH) Note 1.	Maximum Speed (MPH)	Speed Reduction (MPH) Note 2.
1	Holywell	SG15801	A192 The Paddock – South East towards Holywell Village	30	30	33	70	1.7
2	New Hartley	SMO417	Bristol Street Chipchase Court junction - South West into the village centre	20	22	26	73	
3	New Hartley	SMO415	St Michael's Avenue - Hester Bungalows - South West into the village centre	20	20	24	50	
4	Seaton Delaval	SMO414	A192 Baxter Place – opposite Park View – South West	30	27	30	72	
5	Seaton Delaval	SG15817	A190 The Avenue - Avenue Head South West into the village	30	32	39	90	3.8
6	Seaton Sluice	SG15803	A193 Beresford Road - South through the village	30	26	30	87	1.6
7	Seaton Sluice	SMO418	B1325 West End in front of The Rise – East into the village	30	39	34	71	
8	Seghill	SMO416	A190 Avenue Road - Deneside - West into the village	30	26	29	79	
9	Seghill	SG15811	A190 Annitsford Road - Reid's Lane North East into the village	30	37	45	110	3.6

**Note 1.** V85 – 85% of the drivers are at or below this speed.

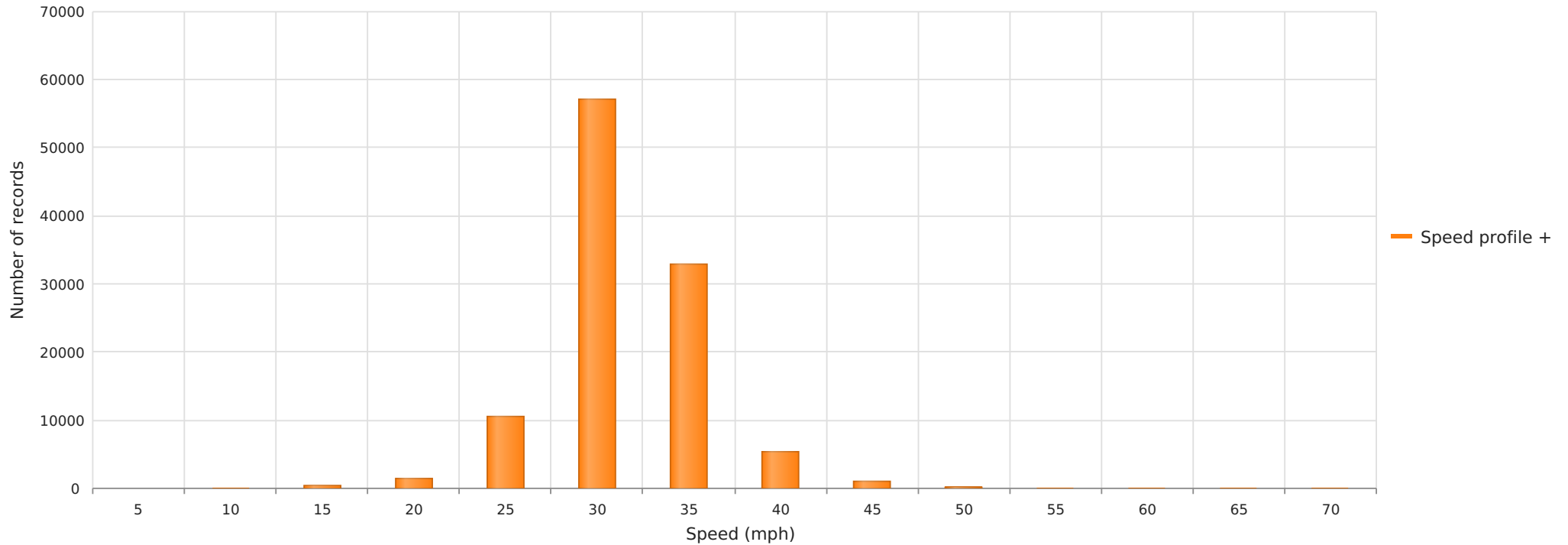
**Note2.** Average Speed Reduction of drivers passing through radar limit (not available on all SIDs).



**Seaton Valley Council**  
A Community Council



A192 The Paddock – South East towards Holywell Village - 30 MPH  
No. of records vs. Speed



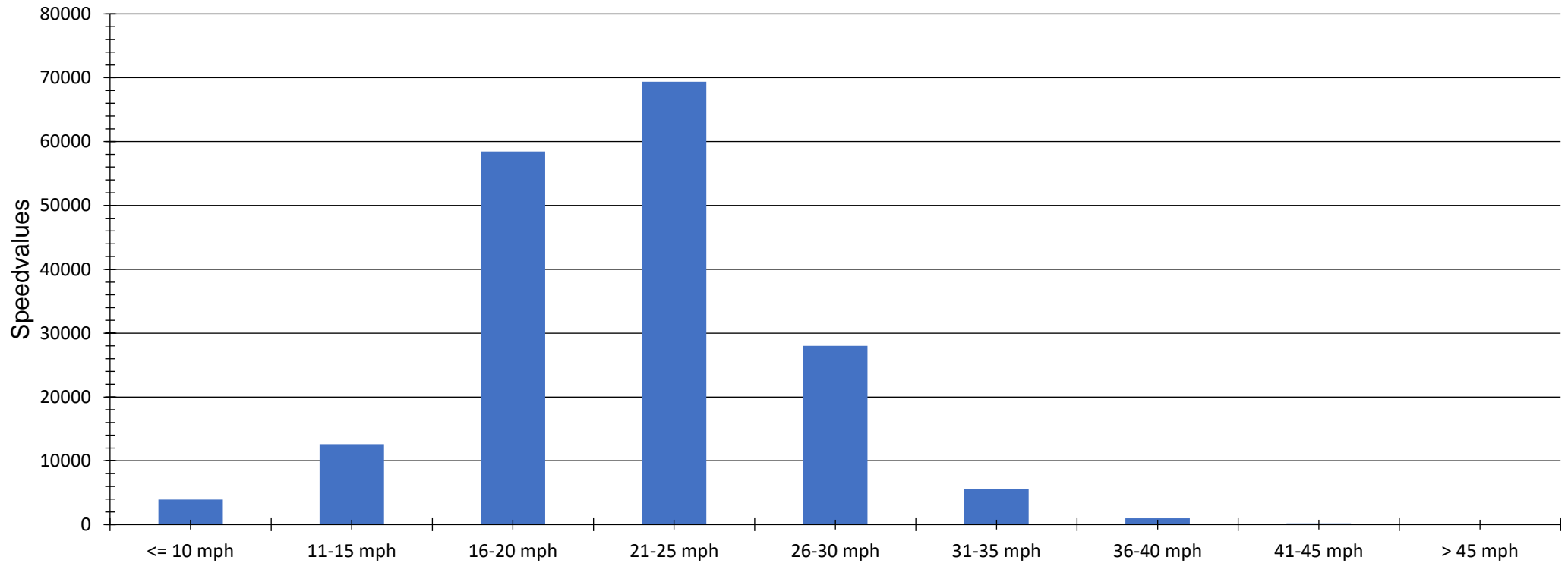
## Statistics

**Tuesday, 7. March 2023, 10:00 to Tuesday, 4. April 2023, 11:00**

Number of records		109271
Average speed	Average speed	30 mph
85% of the vehicles are driving slower or up to	V85	33 mph
Maximum speed	Vmax	70 mph



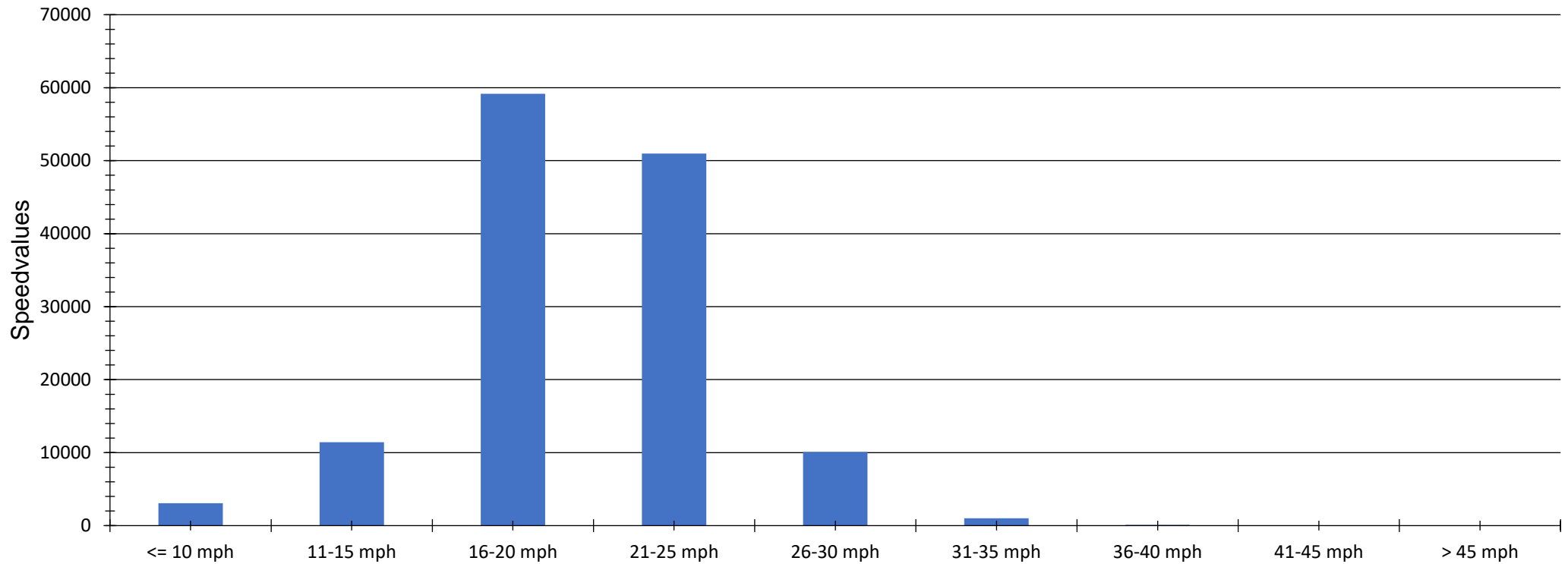
# Bristol Street Chipchase Court junction - South West into the village centre - 20 MPH



<b>Evaluation time</b>	07 March 2023,10:00 - 04 April 2023,11:00					
<b>Speed limit</b>	20 mph	<b>Values</b>	<b>Vehicles</b>	<b>Vd[mph]</b>	<b>Vmax[mph]</b>	<b>V85 [mph]</b>
<b>Speed violations</b>	58.16 %	179180	16125	22	73	26
<b>ADT</b>						
<b>AYT</b>						
<b>Evaluation direction</b>	Arriving					
<b>Author:</b>						
<b>Comment:</b>						
<b>Location:</b>	Bristol Street					
<b>Arriving vehicles from:</b>						
<b>Departing vehicles to:</b>						



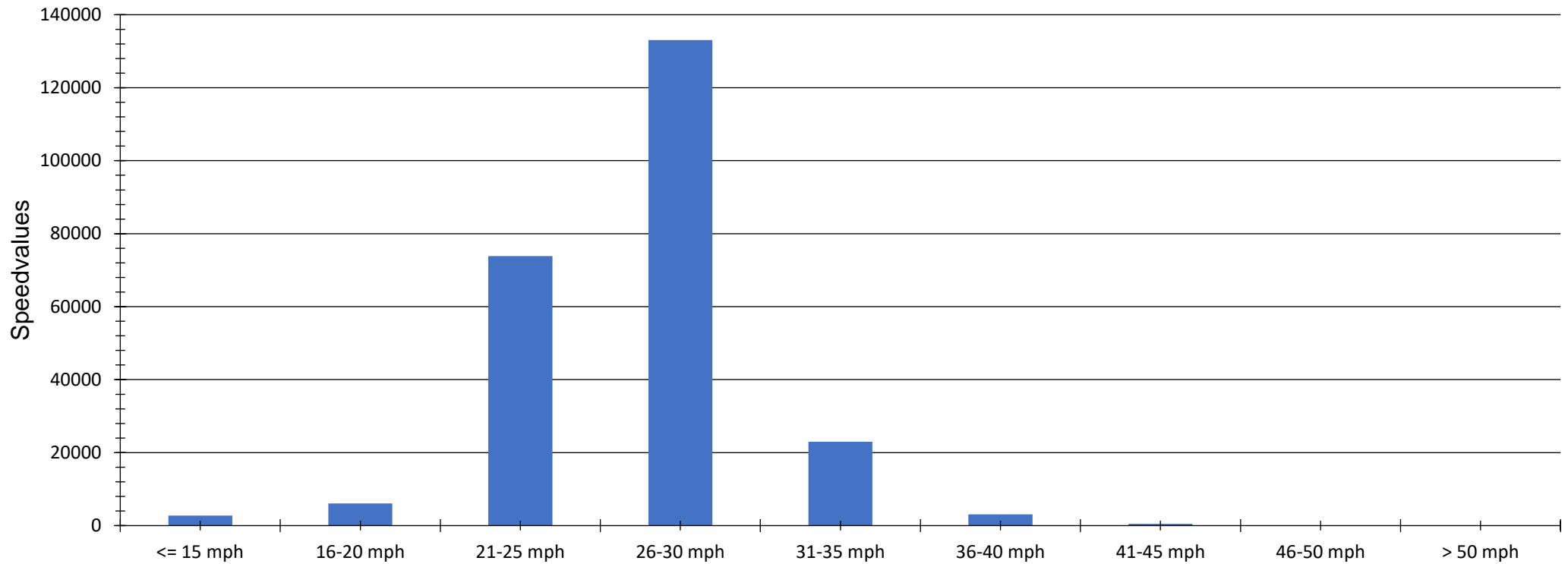
# St Michael's Avenue - Hester Bungalows - South West into the village centre - 20 MPH



<b>Evaluation time</b>	07 March 2023,10:00 - 04 April 2023,11:00					
<b>Speed limit</b>	20 mph	<b>Values</b>	<b>Vehicles</b>	<b>Vd[mph]</b>	<b>Vmax[mph]</b>	<b>V85 [mph]</b>
<b>Speed violations</b>	45.79 %	135923	11442	20	50	24
<b>ADT</b>						
<b>AYT</b>						
<b>Evaluation direction</b>	Arriving					
<b>Author:</b>						
<b>Comment:</b>						
<b>Location:</b>	St Michael's Avenue					
<b>Arriving vehicles from:</b>						
<b>Departing vehicles to:</b>						



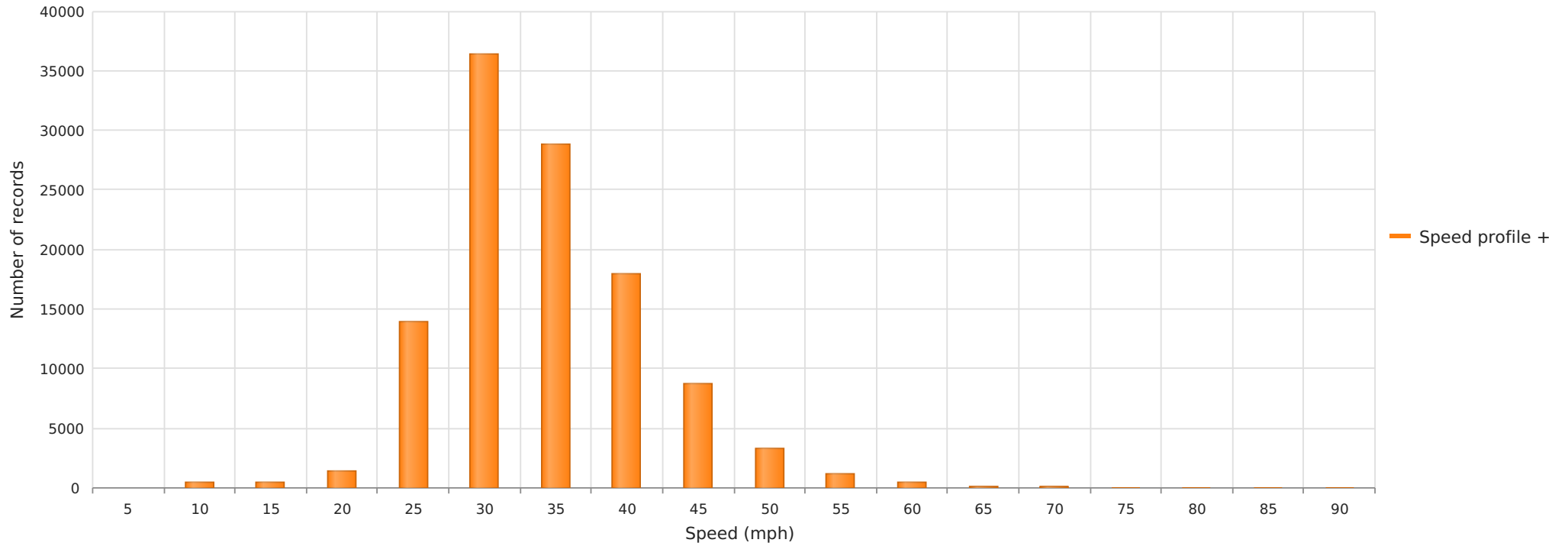
## A192 Baxter Place – opposite Park View – South West - 30 MPH



<b>Evaluation time</b>	07 March 2023,14:00 - 04 April 2023,10:00					
<b>Speed limit</b>	30 mph	<b>Values</b>	<b>Vehicles</b>	<b>Vd[mph]</b>	<b>Vmax[mph]</b>	<b>V85 [mph]</b>
<b>Speed violations</b>	11.02 %	242396	26949	27	72	30
<b>ADT</b>						
<b>AYT</b>						
<b>Evaluation direction</b>	Arriving					
<b>Author:</b>						
<b>Comment:</b>						
<b>Location:</b>	Baxter Place					
<b>Arriving vehicles from:</b>						
<b>Departing vehicles to:</b>						



A190 The Avenue - Avenue Head South West into village - 30 MPH  
No. of records vs. Speed



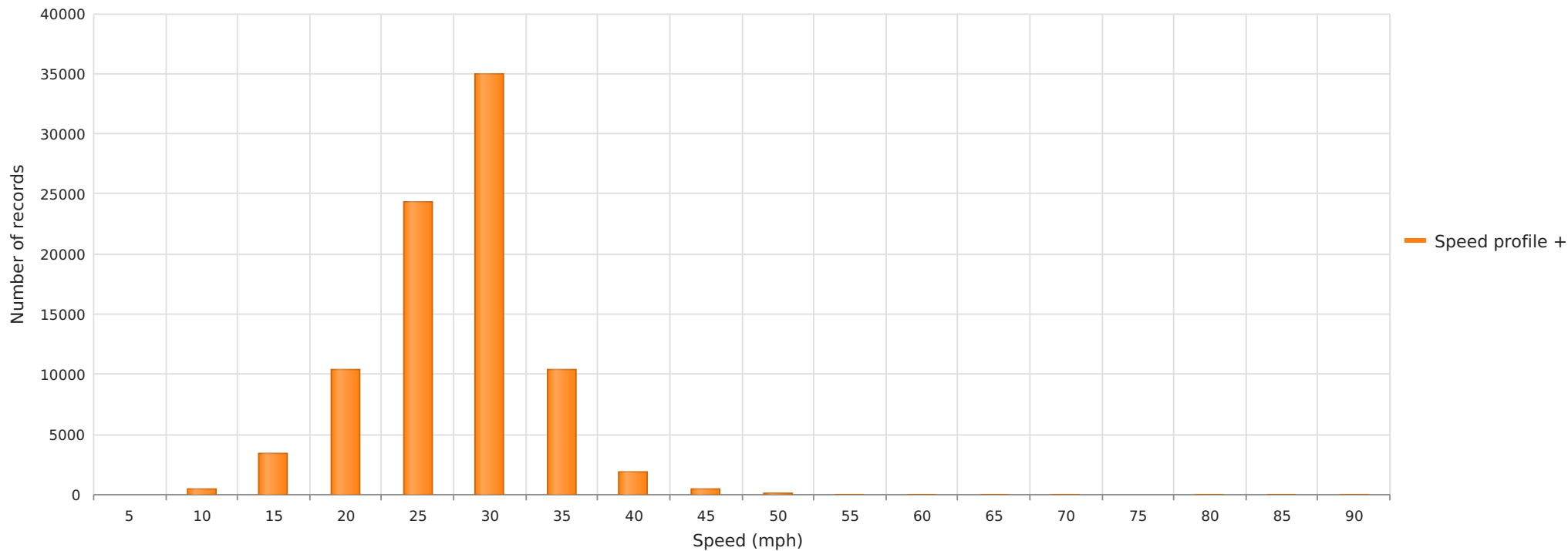
## Statistics

**Tuesday, 7. March 2023, 11:00 to Tuesday, 4. April 2023, 12:00**

Number of records		113339
Average speed	Average speed	32 mph
85% of the vehicles are driving slower or up to	V85	39 mph
Maximum speed	Vmax	90 mph



A193 Beresford Road - South through village - 30 MPH  
No. of records vs. Speed



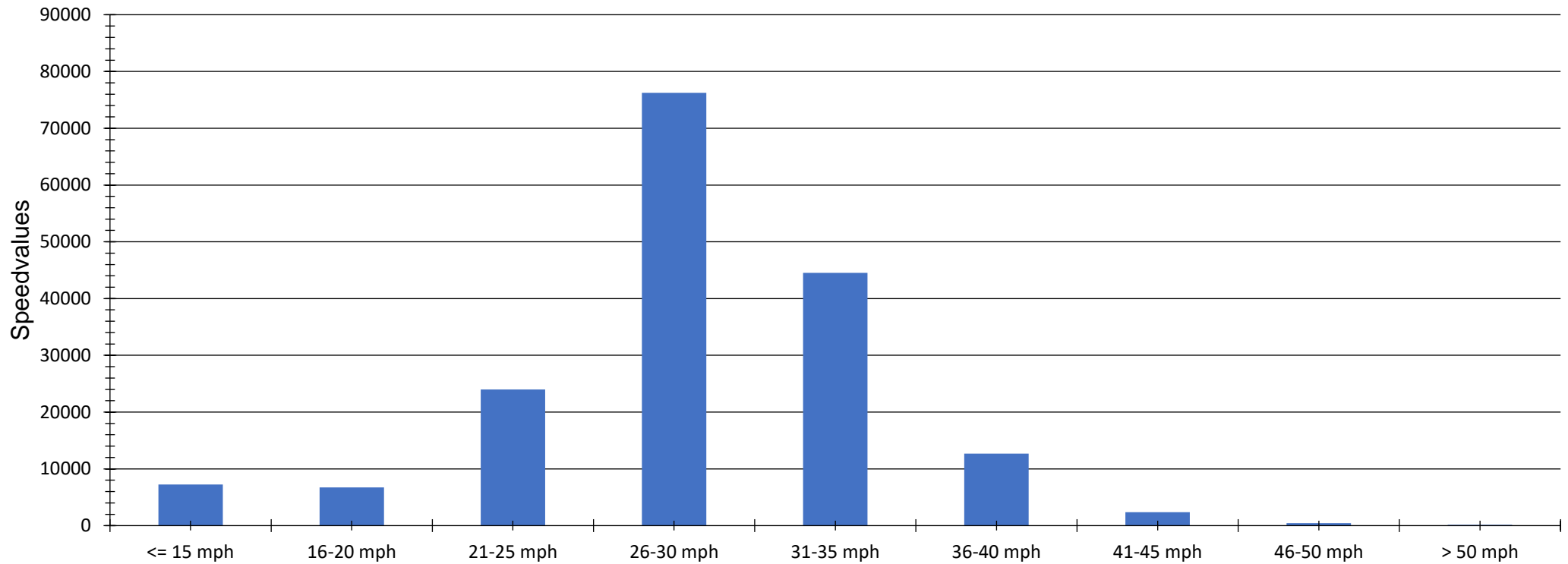
### Statistics

**Tuesday, 7. March 2023, 11:00 to Tuesday, 4. April 2023, 12:00**

Number of records	86617
Average speed	Average speed 26 mph
85% of the vehicles are driving slower or up to	V85 30 mph
Maximum speed	Vmax 87 mph



## B1325 West End in front of The Rise – East into the village - 30 MPH

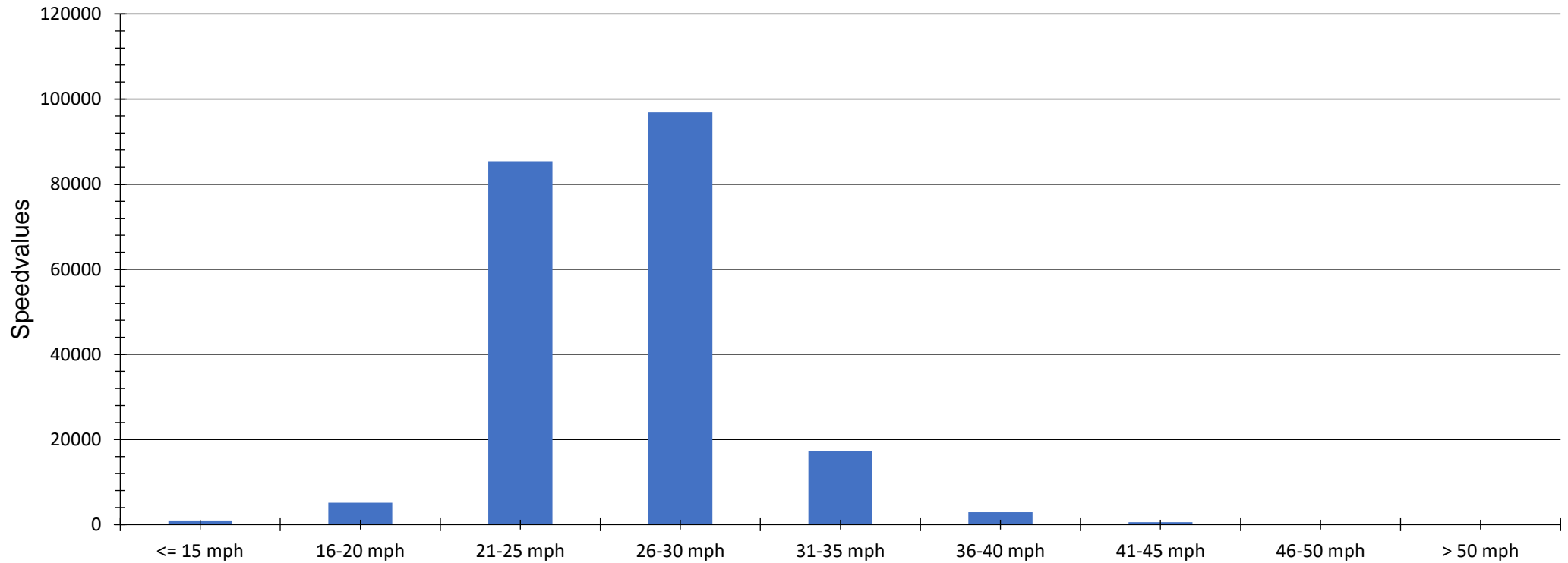


<b>Evaluation time</b>	07 March 2023,11:00 - 04 April 2023,11:00					
<b>Speed limit</b>	30 mph	<b>Values</b>	<b>Vehicles</b>	<b>Vd[mph]</b>	<b>Vmax[mph]</b>	<b>V85 [mph]</b>
<b>Speed violations</b>	34.50 %	174379	20733	29	71	34
<b>ADT</b>						
<b>AYT</b>						
<b>Evaluation direction</b>	Arriving					
<b>Author:</b>						
<b>Comment:</b>						
<b>Location:</b>	West End					
<b>Arriving vehicles from:</b>						
<b>Departing vehicles to:</b>						





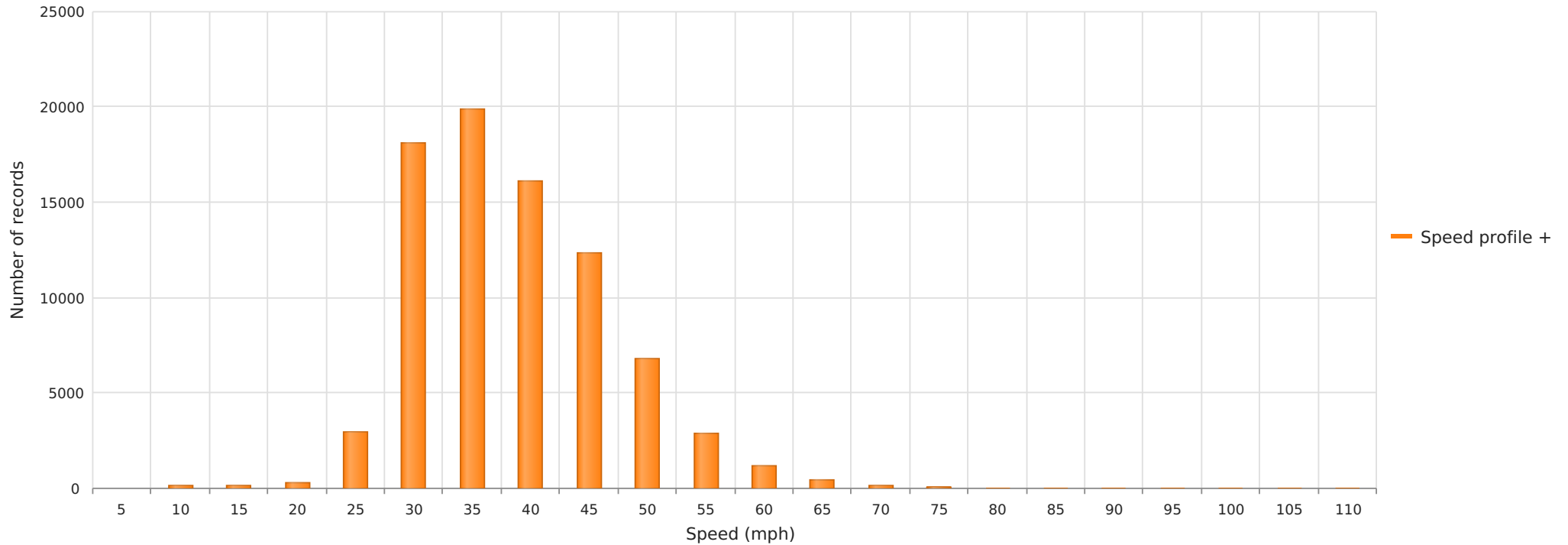
# A190 Avenue Road - Deneside - West into the village - 30 MPH



<b>Evaluation time</b>	07 March 2023,00:00 - 04 April 2023,00:00					
<b>Speed limit</b>	30 mph	<b>Values</b>	<b>Vehicles</b>	<b>Vd[mph]</b>	<b>Vmax[mph]</b>	<b>V85 [mph]</b>
<b>Speed violations</b>	10.01 %	209276	22893	26	79	29
<b>ADT</b>						
<b>AYT</b>						
<b>Evaluation direction</b>	Arriving					
<b>Author:</b>						
<b>Comment:</b>						
<b>Location:</b>	Avenue Road, Deneside					
<b>Arriving vehicles from:</b>						
<b>Departing vehicles to:</b>						



A190 Annitsford Road - Reid's Lane North East into village - 30 MPH  
No. of records vs. Speed



## Statistics

**Tuesday, 7. March 2023, 10:00 to Tuesday, 4. April 2023, 11:00**

Number of records	81455
Average speed	Average speed 37 mph
85% of the vehicles are driving slower or up to	V85 45 mph
Maximum speed	Vmax 110 mph